

CITY OF KAUKAUNA DEPT. OF PUBLIC WORKS

PROJECT 1 - 20 2020 CONCRETE STREET PAVING



SHEET INDEX

STANDARD DETAIL DRAWINGS

1. TYPICAL SECTIONS
2. CONCRETE PAVEMENT DETAILS
3. EROSION CONTROL DETAILS
4. SANITARY / STORM DETAILS
5. PROJECT SURVEY CONTROL

UNIT "A" HAAS ROAD URBANIZATION

6. HAAS ROAD PLAN & PROFILE
7. HAAS ROAD PLAN & PROFILE
8. HAAS ROAD CROSS SECTIONS
9. HAAS ROAD CROSS SECTIONS
10. HAAS ROAD CROSS SECTIONS
11. HAAS ROAD CROSS SECTIONS

UNIT "B" RECONSTRUCTION STREETS

12. BENS WAY PLAN & PROFILE
13. BENS WAY PLAN & PROFILE
14. BENS WAY CROSS SECTIONS
15. BENS WAY CROSS SECTIONS
16. BENS WAY CROSS SECTIONS
17. BOXER STREET PLAN & PROFILE
18. BOXER STREET CROSS SECTIONS
19. GREYHOUND STREET PLAN & PROFILE
20. RUSTY STREET PLAN & PROFILE
21. RUSTY COURT PLAN & PROFILE
22. GREYHOUND STREET CROSS SECTIONS
23. RUSTY STREET CROSS SECTIONS
24. RUSTY COURT CROSS SECTIONS
25. DUCHARME STREET PLAN & PROFILE
26. DUCHARME STREET CROSS SECTIONS

UNIT "C" NEW CONSTRUCTION STREETS

27. DEPOT STREET PLAN & PROFILE
28. DEPOT STREET PLAN & PROFILE
29. DEPOT STREET CROSS SECTIONS
30. DEPOT STREET CROSS SECTIONS
31. SARAH STREET PLAN & PROFILE
32. SARAH STREET PLAN & PROFILE
33. SARAH STREET PLAN & PROFILE
34. SARAH STREET PLAN & PROFILE
35. SARAH STREET CROSS SECTIONS
36. SARAH STREET CROSS SECTIONS
37. SARAH STREET CROSS SECTIONS
38. SARAH STREET CROSS SECTIONS
39. DOTY STREET PLAN & PROFILE
40. DOTY STREET PLAN & PROFILE
41. DOTY STREET PLAN & PROFILE
42. DOTY STREET PLAN & PROFILE
43. DOTY STREET CROSS SECTIONS
44. DOTY STREET CROSS SECTIONS
45. DOTY STREET CROSS SECTIONS
46. DOTY STREET CROSS SECTIONS

LEGEND:

	EXISTING SANITARY SEWER
	EXISTING STORM SEWER
	EXIST. WATER MAIN
	PROPOSED SANITARY SEWER
	PROPOSED STORM SEWER
	PROPOSED WATER MAIN
	EXIST. UNDERGROUND ELECTRIC
	EXIST. UNDERGROUND GAS MAIN
	EXIST. UNDERGROUND TELEPHONE LINE
	EXIST. UNDERGROUND CABLE TV
	EXIST. ELEVATION
	PROPOSED ELEVATION
	CURB
	CURB & GUTTER
	GAS VALVE
	WATER VALVE
	EXISTING PROPERTY CORNER MONUMENT
	CATCH BASIN / INLET
	BUILDING W/ ADDRESS
	GARAGE
	DRAINAGE FLOW
	FIRE HYDRANT
	UTILITY POLES
	TREE / BRUSH LINE
	UTILITY JUNCTION BOX
	TREES
	BORING LOCATION

CONTACTS:

CITY OF KAUKAUNA
MUNICIPAL SERVICES BUILDING
144 W. SECOND STREET
P.O. BOX 890
KAUKAUNA, WI 54130

(920) 766-6305
(920) 766-6324 FAX
www.cityofkaukauna.com

JOHN SUNDELIUS, P.E.
DIRECTOR OF PUBLIC WORKS/CITY ENGINEER

JOHN NEUMEIER
PROJECT ENGINEER
(920) 766-6305 OFFICE
(920) 419-5939 CELL
neumeier@kaukauna-wi.org

BRANDON CESAFSKY
PROJECT ENGINEER
(920) 766-6305 OFFICE
(715) 210-5184 CELL
bcsafsky@kaukauna-wi.org

KAUKAUNA UTILITIES CONTACTS:

KEVIN OBIALA
WATER DEPT. SUPERINTENDENT
(920) 462-0233

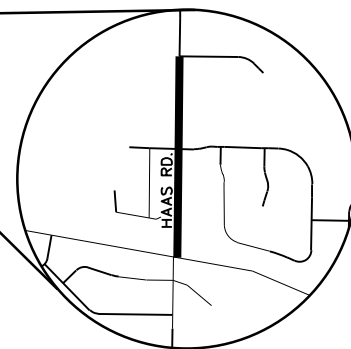
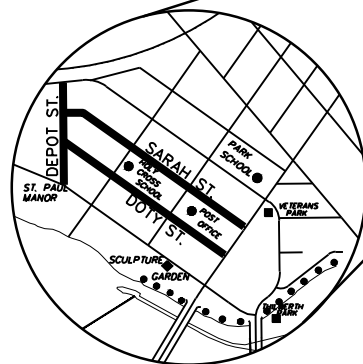
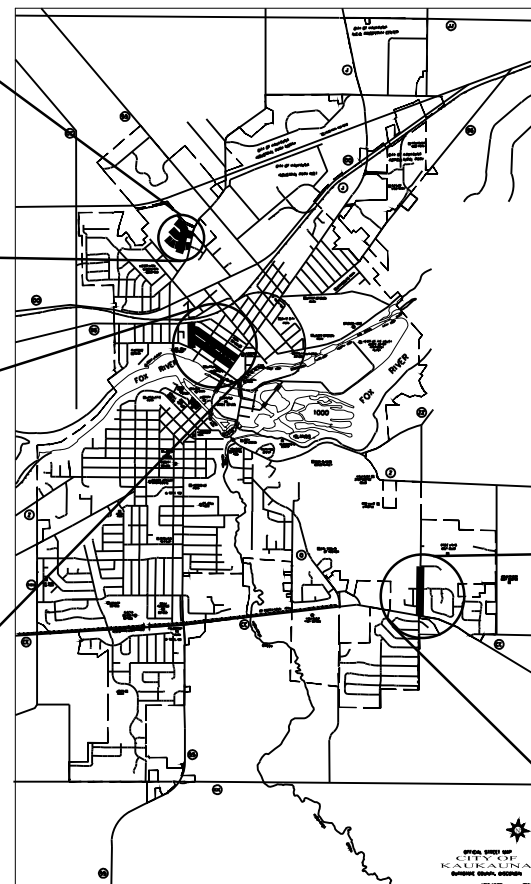
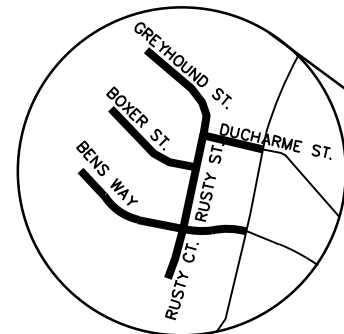
EUGENE KLISTER
WATER DEPT. FOREMAN
(920) 419-3565 CELL

ERIC MILLER
MGR. OF ENG. & ELEC. DISTRIBUTION
(920) 462-0214

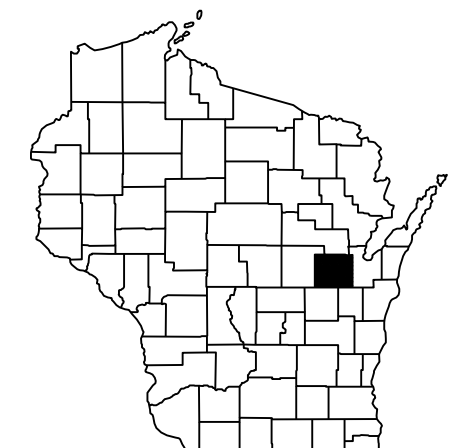
LONNIE PICHLER
ELEC. DEPT. SUPERINTENDENT
(920) 475-4736

NOTES

THE LOCATION OF EXISTING AND PROPOSED FACILITIES AS SHOWN ON THE PLANS ARE APPROXIMATE. THERE MAY BE OTHER UTILITY FACILITIES WITHIN THE PROJECT AREA THAT ARE NOT SHOWN. THE CONTRACTOR SHALL CONTACT THE UTILITIES TO VERIFY THEIR FACILITY LOCATIONS PRIOR TO EXCAVATION.
DIGGER'S HOTLINE 1-800-242-8511



SURVEY:
Wisconsin County Coordinate System
(Outagamie County, US Foot)



DRAWINGS ARE NOT TO BE SCALED.
PLANS REDUCED TO 1" = 40'